




Environmental
Foundation

TDS

- 0.010000 - 0.030000
- 0.030001 - 0.100000
- 0.100001 - 0.200000
- 0.200001 - 0.380000
- 0.380001 - 0.630000
- 0.630001 - 0.850000
- 0.850001 - 1.080000
- 1.080001 - 1.230000
- 1.230001 - 1.380000
- 1.380001 - 1.610000

— Rivers



Source: Esri, DigitalGlobe, GeoEye, Earthstar Geographics, CNES/Airbus DS, USDA, USGS, AEX, Getmapping, Aerogrid, IGN, IGP, swisstopo, and the GIS User Community




Environmental
Foundation

TDS

- 0.010000 - 0.030000
- 0.030001 - 0.100000
- 0.100001 - 0.200000
- 0.200001 - 0.380000
- 0.380001 - 0.630000
- 0.630001 - 0.850000
- 0.850001 - 1.080000
- 1.080001 - 1.230000
- 1.230001 - 1.380000
- 1.380001 - 1.610000

Road Survey

- Animal Farm
- Canal or Drain
- Garbage Dump
- Factory
- Industry
- Office
- Oil Tanks
- Refinery
- Storage and Warehouse
- Rivers



Source: Esri, DigitalGlobe, GeoEye, Earthstar Geographics, CNES/Airbus DS, USDA, USGS, AEX, Getmapping, Aerogrid, IGN, IGP, swisstopo, and the GIS User Community




Environmental Foundation

Temperature

- 26.400000
- 26.400001 - 27.000000
- 27.000001 - 27.200000
- 27.200001 - 27.400000
- 27.400001 - 27.600000
- 27.600001 - 27.800000
- 27.800001 - 28.000000
- 28.000001 - 28.200000
- 28.200001 - 28.700000
- 28.700001 - 29.400000

Road Survey

- Animal Farm
- Canal or Drain
- Garbage Dump
- Factory
- Industry
- Office
- Oil Tanks
- Refinery
- Storage and Warehouse
- Rivers

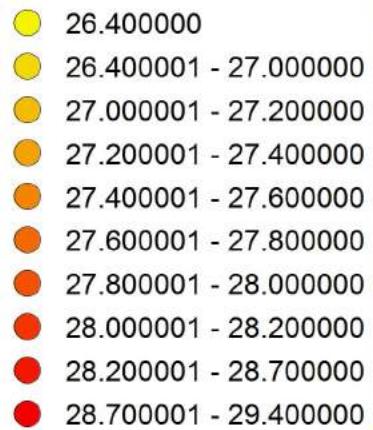


Source: Esri, DigitalGlobe, GeoEye, Earthstar Geographics, CNES/Airbus DS, USDA, USGS, AEX, Getmapping, Aerogrid, IGN, IGP, swisstopo, and the GIS User Community




Environmental
Foundation

Temperature



— Rivers



Source: Esri, DigitalGlobe, GeoEye, Earthstar Geographics, CNES/Airbus DS, USDA, USGS, AEX, Getmapping, Aerogrid, IGN, ICP, swisstopo, and the GIS User Community